














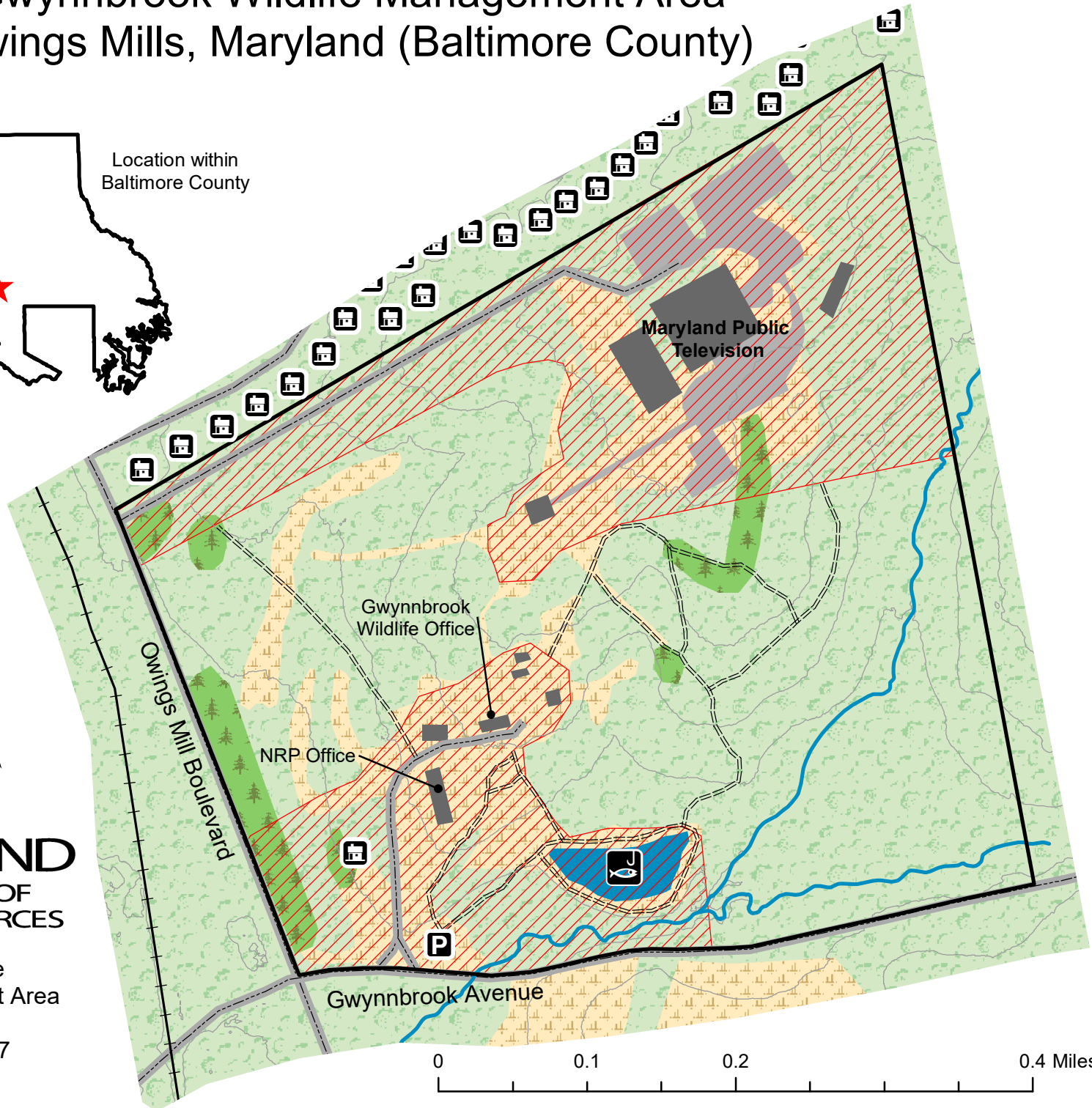


Gwynnbrook Wildlife Management Area Owings Mills, Maryland (Baltimore County)

***Boundaries are approximate.
Look for signs in the field.***

Legend

-  Fishing
-  Parking Area
-  Occupied Dwelling
-  Trails
-  Railroad Tracks
-  WMA Boundary
-  Streams
-  Roads
-  Buildings
-  20ft Contours
-  Safety Zone
-  Pond
-  Pines
-  Fields
-  Mixed Forest



Wildlife and Heritage Service
Gwynnbrook Wildlife Management Area
3740 Gwynnbrook Avenue
Owings Mills, Maryland 21117
410-356-9272