Private and Public Land Codes for Harford, Howard, Kent, and Montgomery Counties

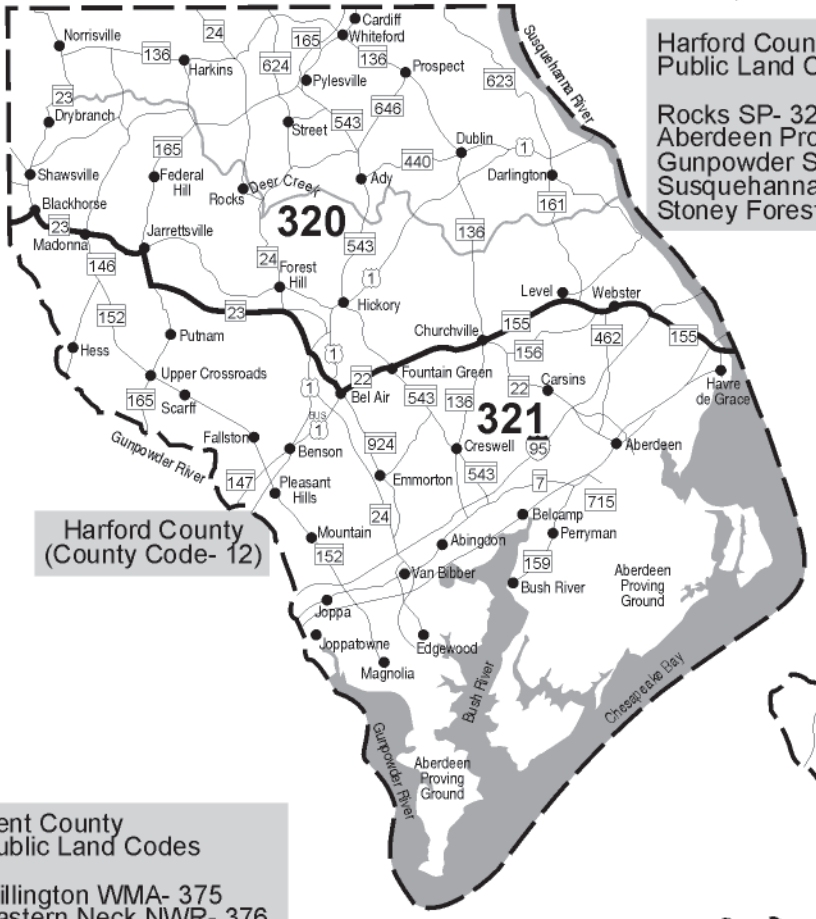

Harford County
(County Code- 12)

Harford County
Public Land Codes

Rocks SP- 325
Aberdeen Proving Ground- 326
Gunpowder SP- 327
Susquehanna SP- 328
Stoney Forest- 329

Private Land Code Numbers indicate county sections on the maps. Example- A deer taken near Creswell in Harford County would have a Private Land Code Number of - **321**

Howard County
Public Land Codes

Hugg-Thomas WMA- 415
Patuxent River SP- 416
Patapsco SP- 417
Middle Patuxent Envir. Area- 418
David Force Park- 419
Alpha Ridge Park- 601
High Ridge Park- 602
Blandair Park- 603
Triadelphia/Rocky Gorge (WSSC)- 604

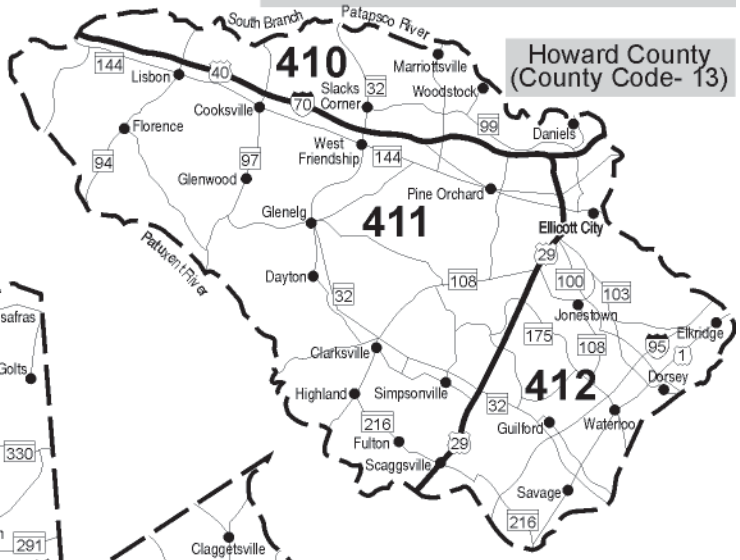

Howard County
(County Code- 13)

Kent County
Public Land Codes

Millington WMA- 375
Eastern Neck NWR- 376
Sassafras NRMA- 378

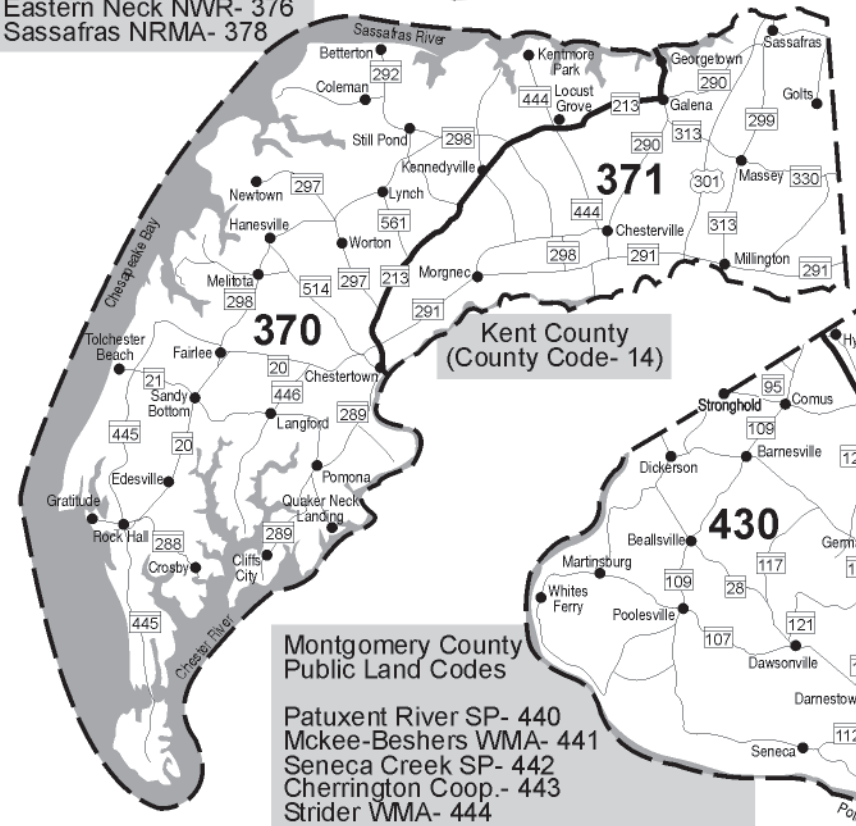

Kent County
(County Code- 14)

Montgomery County
Public Land Codes

Patuxent River SP- 440
Mckee-Beshers WMA- 441
Seneca Creek SP- 442
Cherrington Coop.- 443
Strider WMA- 444
Triadelphia/Rocky Gorge (WSSC)- 447
Montgomery County Park Lands- 624

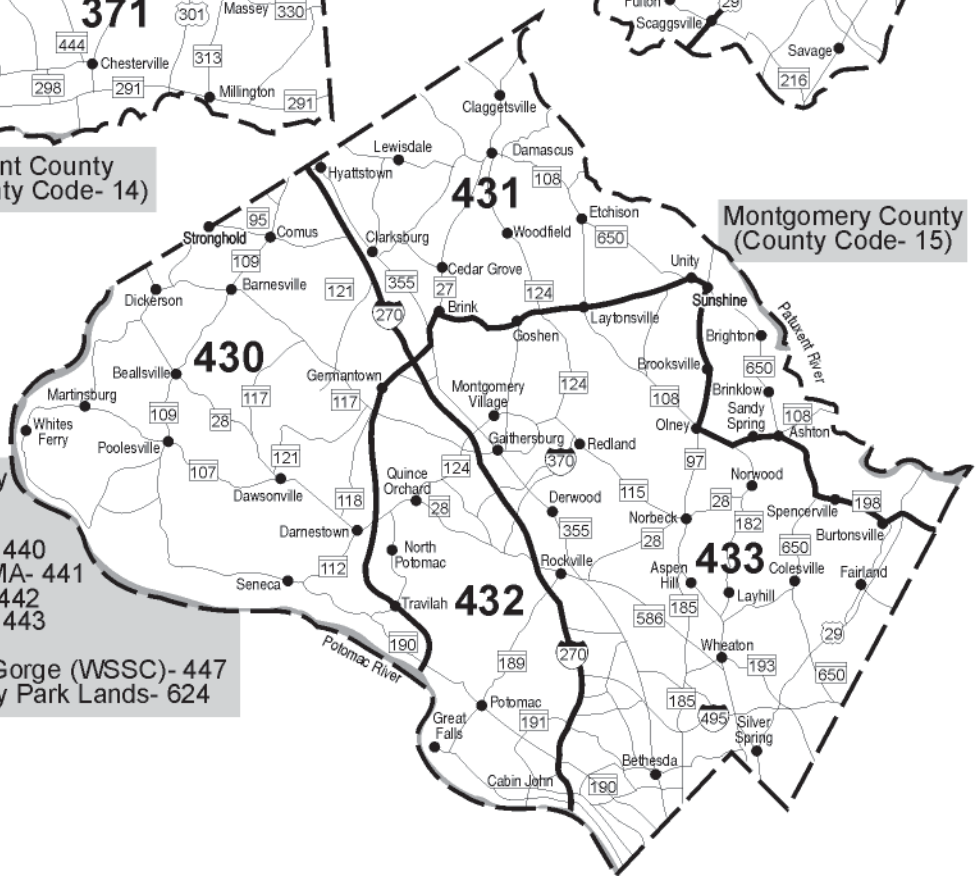

Montgomery County
(County Code- 15)