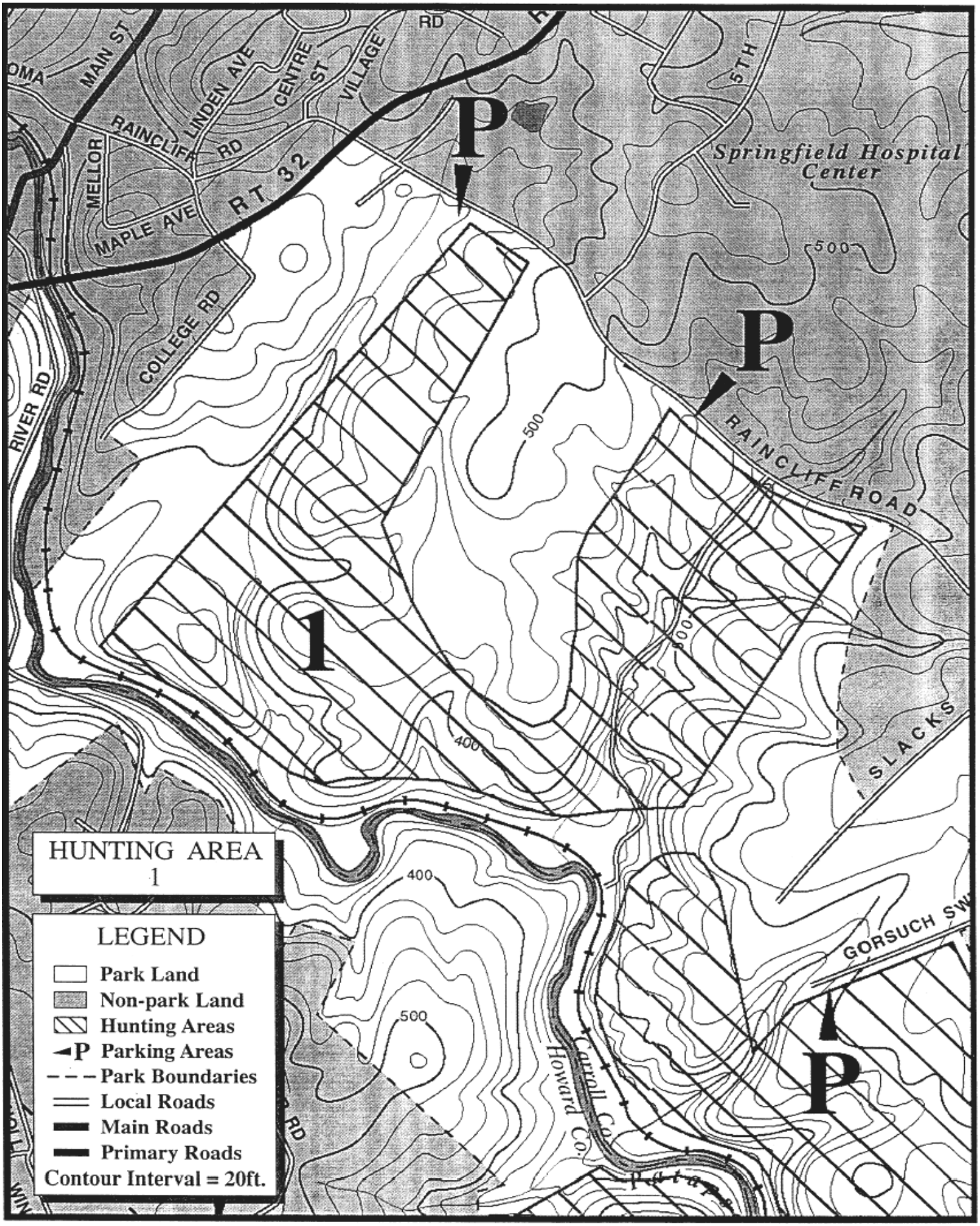
HUNTING AREA
1
LEGEND
Park Land
Non-park Land
Hunting Areas
Parking Areas
Park Boundaries
Local Roads
Main Roads
Primary Roads
Contour Interval = 20ft.
1
P
P
P
Springfield Hospital Center
RAINCLIFF ROAD
SLACKS
GORSUCH SW
Howard Co.
Carroll Co.
RIVER RD
COLLEGE RD
MAPLE AVE
RT 32
MELLOR
RAINCLIFF RD
LINDEN AVE
CENTRE ST
VILLAGE
MAIN ST
5TH
500
400

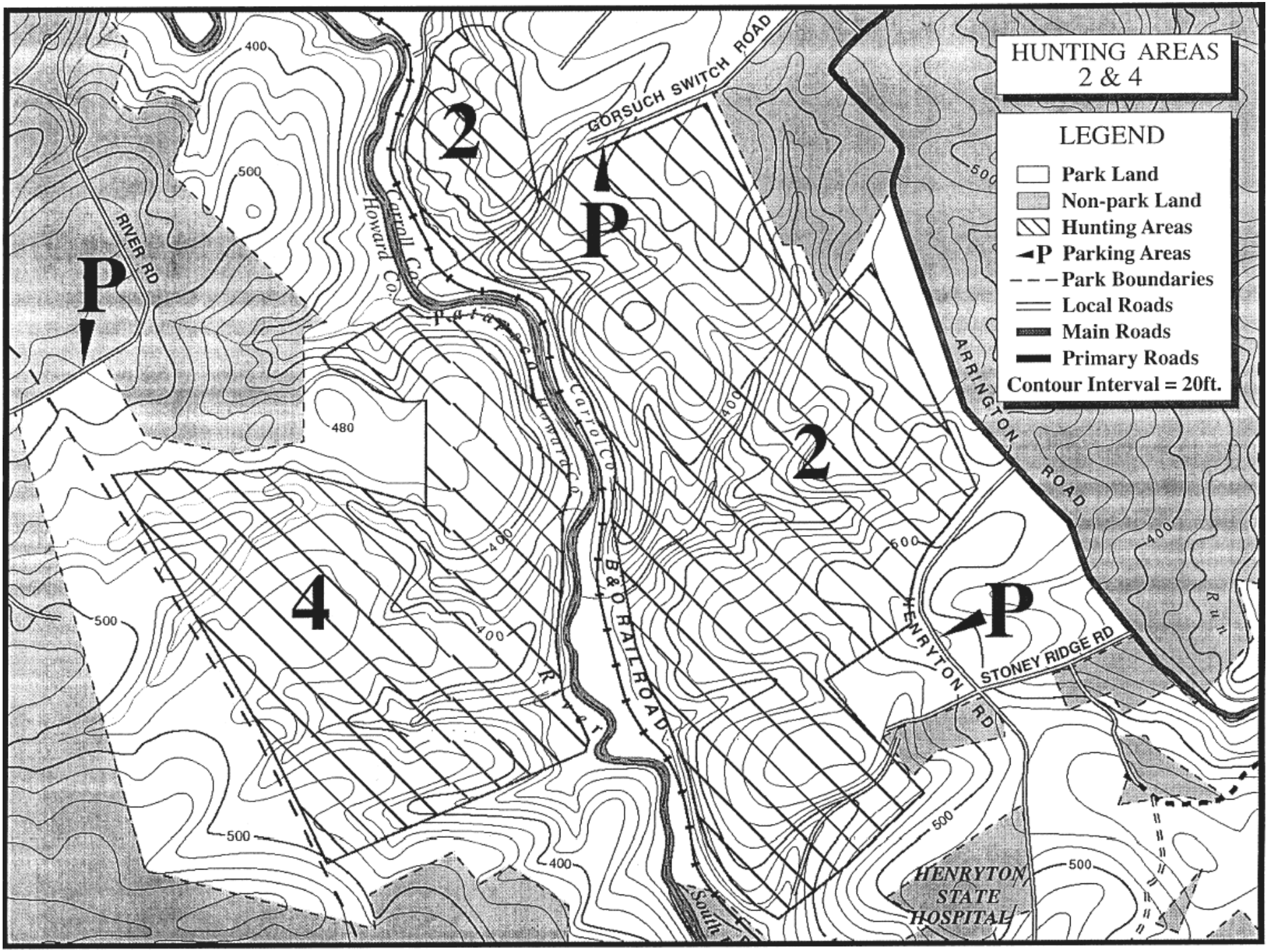
HUNTING AREAS
2 & 4
LEGEND
Park Land
Non-park Land
Hunting Areas
Parking Areas
Park Boundaries
Local Roads
Main Roads
Primary Roads
Contour Interval = 20ft.
GORSUCH SWITCH ROAD
RIVER RD
ARRINGTON ROAD
HENRYTON RD
STONEY RIDGE RD
B&O RAILROAD
Carroll Co.
Howard Co.
Patapsco
River
South
Run
HENRYTON STATE HOSPITAL
2
2
4
P
P
P
400
500
480

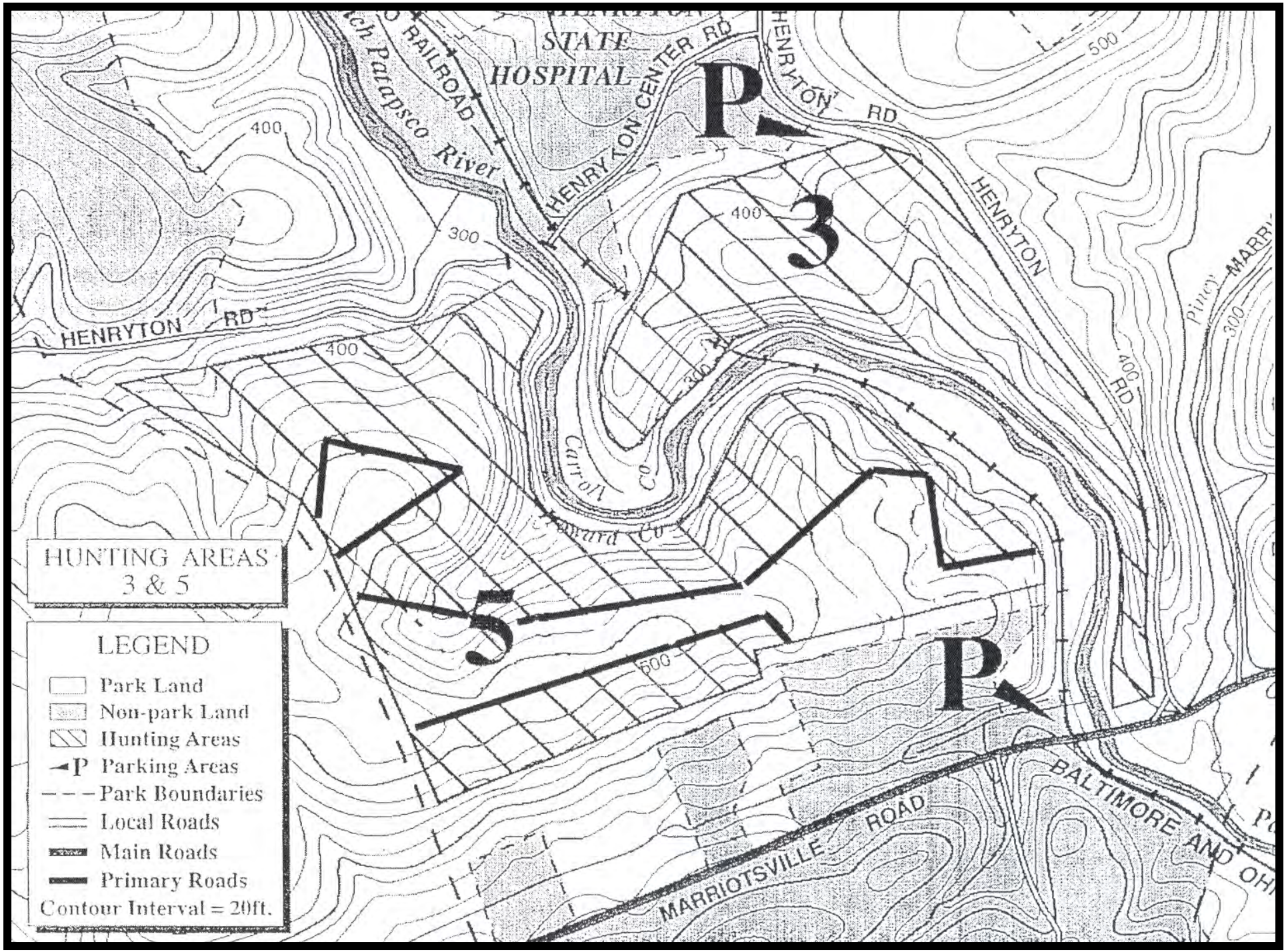
HUNTING AREAS
3 & 5
LEGEND
Park Land
Non-park Land
Hunting Areas
P Parking Areas
Park Boundaries
Local Roads
Main Roads
Primary Roads
Contour Interval = 20ft.
STATE
HOSPITAL
HENRYTON CENTER RD
HENRYTON RD
HENRYTON
RAILROAD
Patapsco River
Carroll Co
Howard Co
MARRIOTSVILLE ROAD
BALTIMORE AND OH
Piney
3
5
P
P
400
300
500

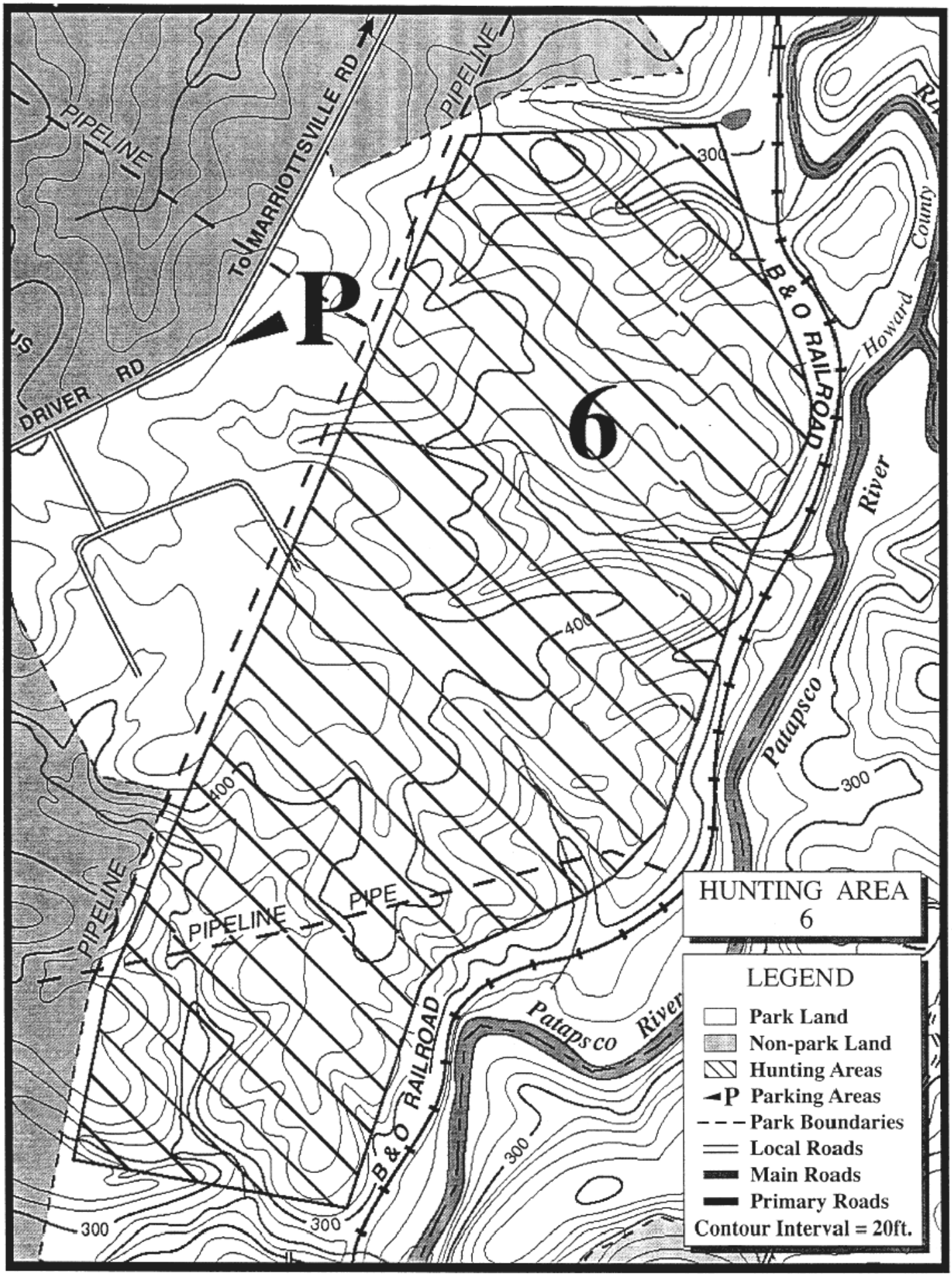
PIPELINE
PIPELINE
PIPELINE
To MARRIOTTSVILLE RD
P
DRIVER RD
6
B & O RAILROAD
Howard County
River
Patapsco
300
400
400
PIPE
PIPELINE
PIPELINE
B & O RAILROAD
Patapsco River
300
300
300
HUNTING AREA
6
LEGEND
Park Land
Non-park Land
Hunting Areas
P Parking Areas
Park Boundaries
Local Roads
Main Roads
Primary Roads
Contour Interval = 20ft.

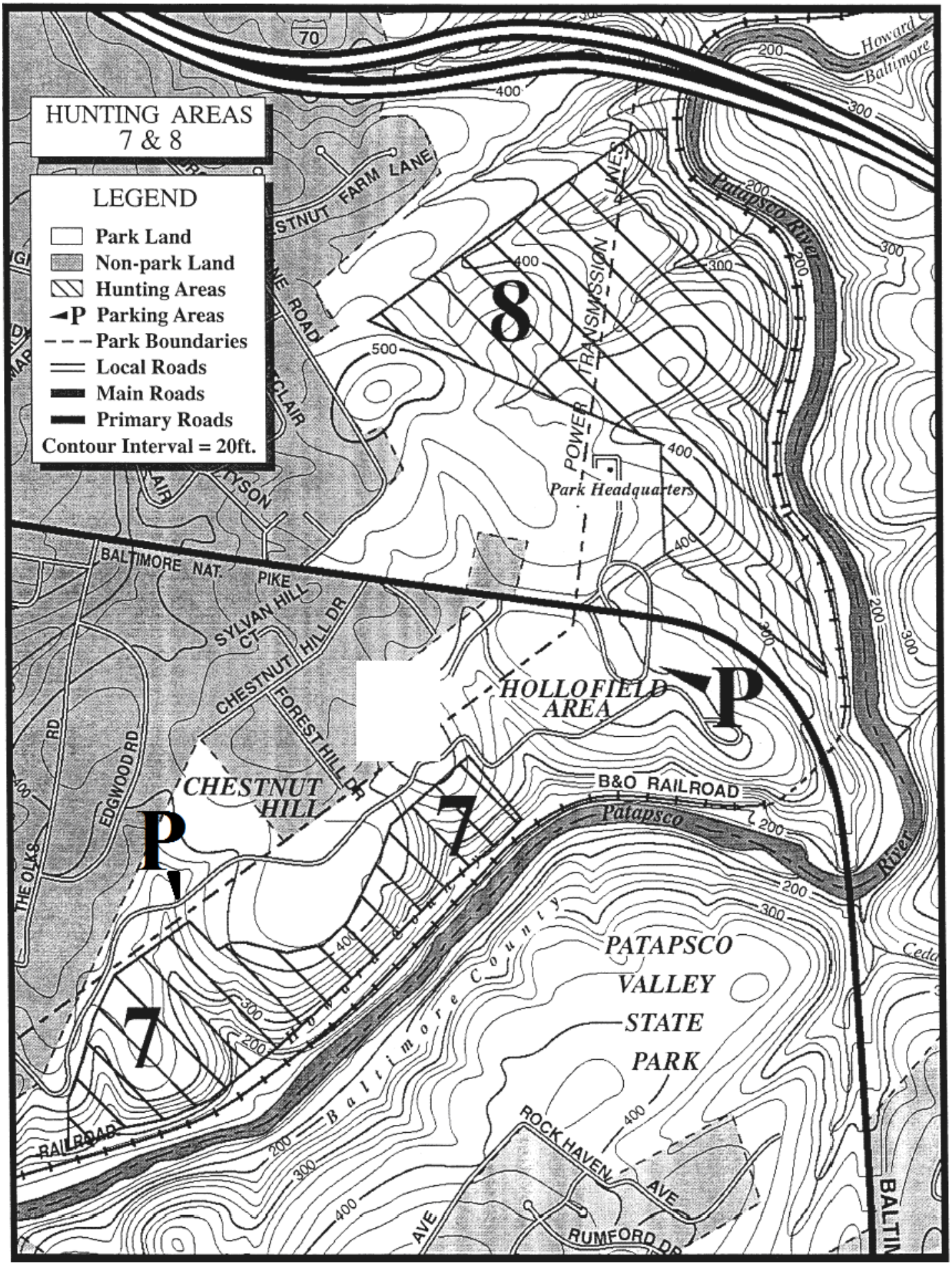
HUNTING AREAS
7 & 8
LEGEND
Park Land
Non-park Land
Hunting Areas
P Parking Areas
Park Boundaries
Local Roads
Main Roads
Primary Roads
Contour Interval = 20ft.
70
Howard
Baltimore
Patapsco River
POWER TRANSMISSION LINES
Park Headquarters
8
7
P
HOLLOFIELD AREA
CHESTNUT HILL
B&O RAILROAD
Patapsco River
PATAPSCO VALLEY STATE PARK
Baltimore County
BALTIMORE NAT. PIKE
SYLVAN HILL CT
CHESTNUT HILL DR
FOREST HILL DR
EDGWOOD RD
THE OLKS RD
RAILROAD
ROCK HAVEN AVE
RUMFORD DR
BALTIM

MORGAN RUN
HUNTING AREAS 9 & 10

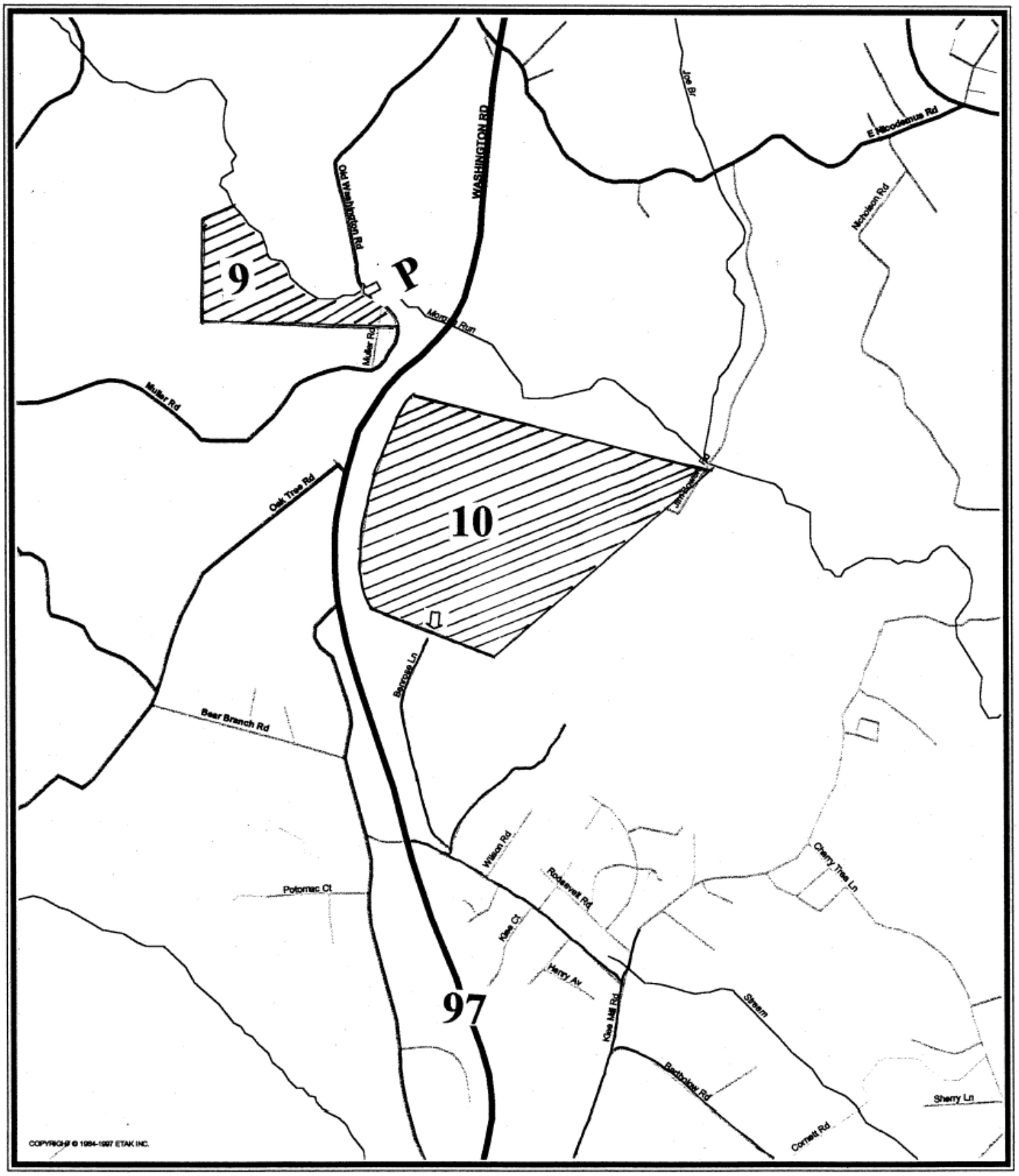

HUNTING AREA # 11
MERCER PROPERTY

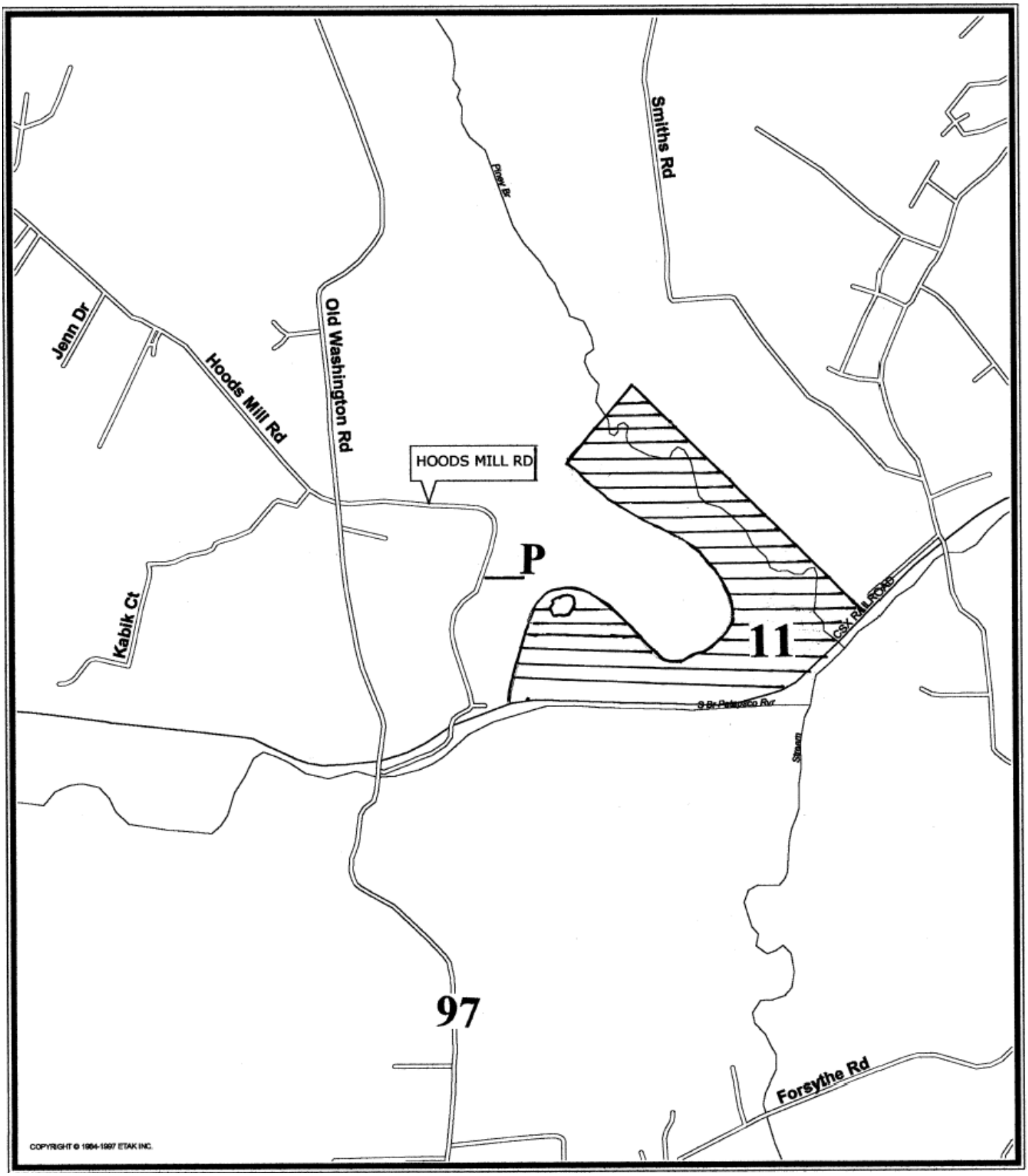

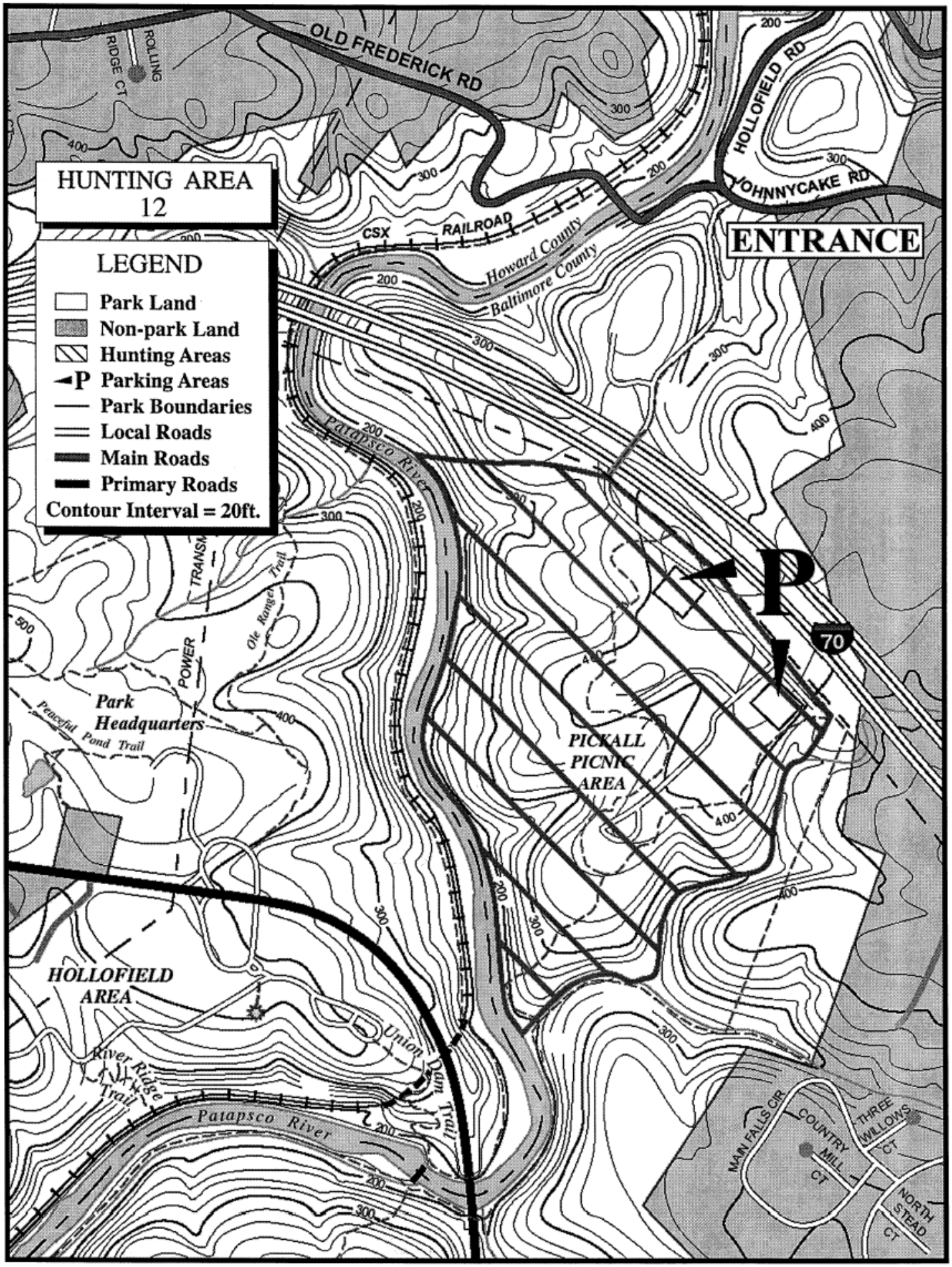
HUNTING AREA
12
LEGEND
Park Land
Non-park Land
Hunting Areas
Parking Areas
Park Boundaries
Local Roads
Main Roads
Primary Roads
Contour Interval = 20ft.
ENTRANCE
OLD FREDERICK RD
HOLLOFIELD RD
JOHNNYCAKE RD
ROLLING RIDGE CT
CSX RAILROAD
Howard County
Baltimore County
Patapsco River
TRANSM
POWER
Ole Ranger Trail
Park Headquarters
Peaceful Pond Trail
PICKALL PICNIC AREA
70
HOLLOFIELD AREA
River Ridge Trail
Union Dam Trail
Patapsco River
MAIN FALLS CIR
COUNTRY MILL CT
THREE WILLOWS CT
NORTH STEAD CT

MEARS PROPERTY AREA #13

MANAGED HUNTING AREA

P = PARKING

COLLEGE AVENUE AREA #14

MANAGED HUNTING AREA

P = PARKING

HILLTOP ROAD AREA #15

MANAGED HUNTING AREA

P = PARKING